
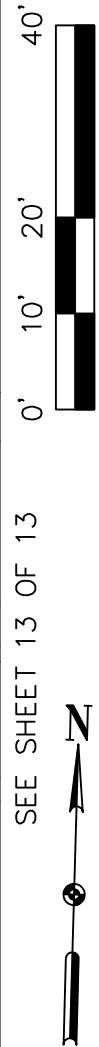
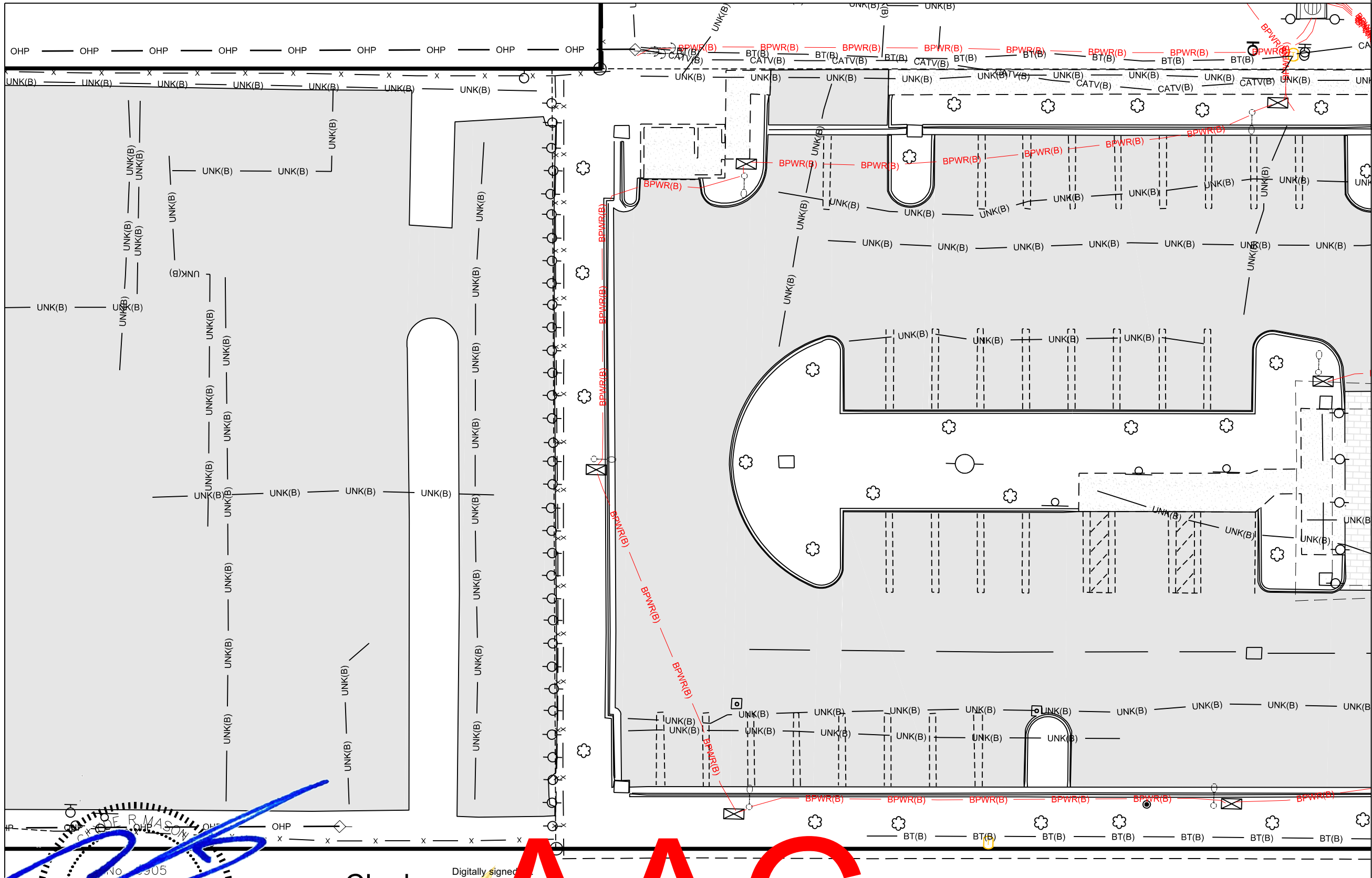


SUPPLYING SURVEY SOLUTIONS

SEE SHEET 9 OF 13

SEE SHEET 11 OF 13

Sheet 10 of 13



Clyde R. Mason II
Digitally signed by Clyde R. Mason II
DN: CN = Clyde R. Mason II, email = clyde@ritzel-mason.com, c=US
C = US, OU = Survey
Date: 2023.09.05 15:53:36 -04'00'
09/05/2023
DATE

AAC
P22312000041
02/06/2024

HEREBY CERTIFY THAT THE ATTACHED BOUNDARY SURVEY OF THE HEREON DESCRIBED PROPERTY IS TRUE AND CORRECT TO THE BEST OF MY KNOWLEDGE AND BELIEF AS SURVEYED IN THE FIELD BY MYSELF. I FURTHER CERTIFY THAT THIS BOUNDARY SURVEY MEETS THE STANDARDS OF PRACTICE SET FORTH IN CHAPTER 5J-17.050 THROUGH 5J-17.052, OF THE FLORIDA ADMINISTRATIVE CODE, PURSUANT TO SECTION 472.027, OF THE FLORIDA STATUTES.

DRWN BY: RDI
RVWD BY: CRM
FLD BK:
BK PG:
DATE: 7/13/23

BOUNDARY & TOPOGRAPHIC SURVEY
23-043 CHARLOTTE BURRIE
FOR: CITY OF POMPANO BEACH
2669 N FEDERAL HWY, POMPANO BEACH, FL 33064
BROWARD COUNTY, FLORIDA
LOCATED IN SEC 19, TWP 48S, RNG 43E

DATE: 7/28/23 DESC.: ADDITIONAL TREES
DATE: 8/25/23 DESC.: ADD IN SPOT ELEVATIONS
DATE: DESC.:
DATE: DESC.:
DATE: DESC.:

RITZEL-MASON
A SURVEYING & MAPPING FIRM
LB-8265
5119 BEECHWOOD RD.
DELRAY BEACH, FL 33484
PH: 561-634-6701
WWW.RITZEL-MASON.COM